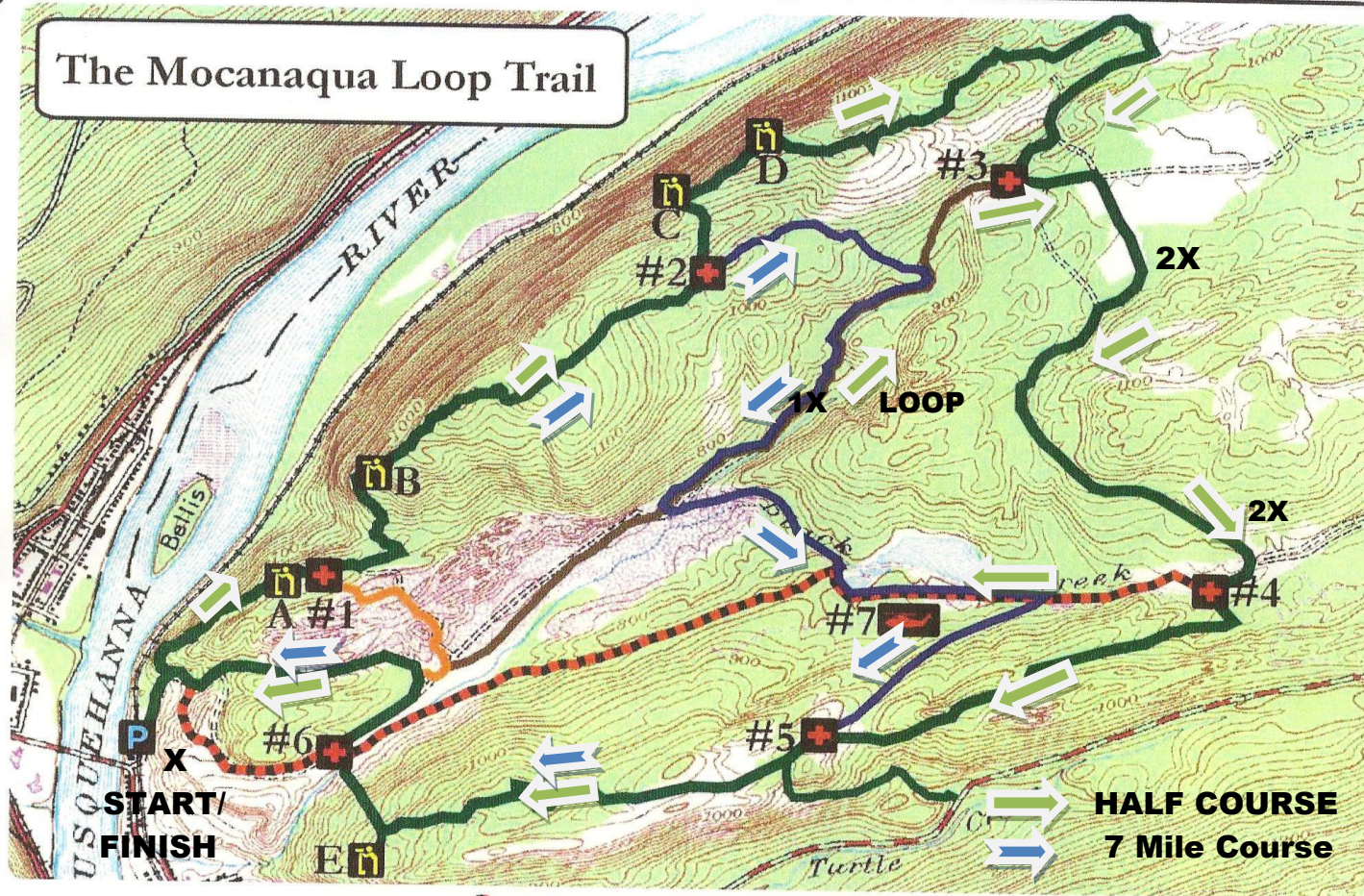










The Mocaqua Loop Trail



- P** PARKING
-  EMERGENCY AIR ACCESS
-  EMERGENCY PICK-UP
-  SCENIC LOOKOUT

-  EMERGENCY ACCESS ROUTE
-  GREEN LOOP (8 MILES)
-  BLUE LOOP (7 MILES)
-  BROWN LOOP (6 MILES)
-  ORANGE LOOP (2 MILES)

The Green Loop is the main hiking trail that originates and ends at the parking lot. The Blue, Brown, and Orange Loops are shorter spurs that diverge from the Green Loop for varying lengths. They eventually merge back with the Green Loop in order to return to the parking area. The Emergency Access Route is a wider trail to allow emergency vehicles to access the site.